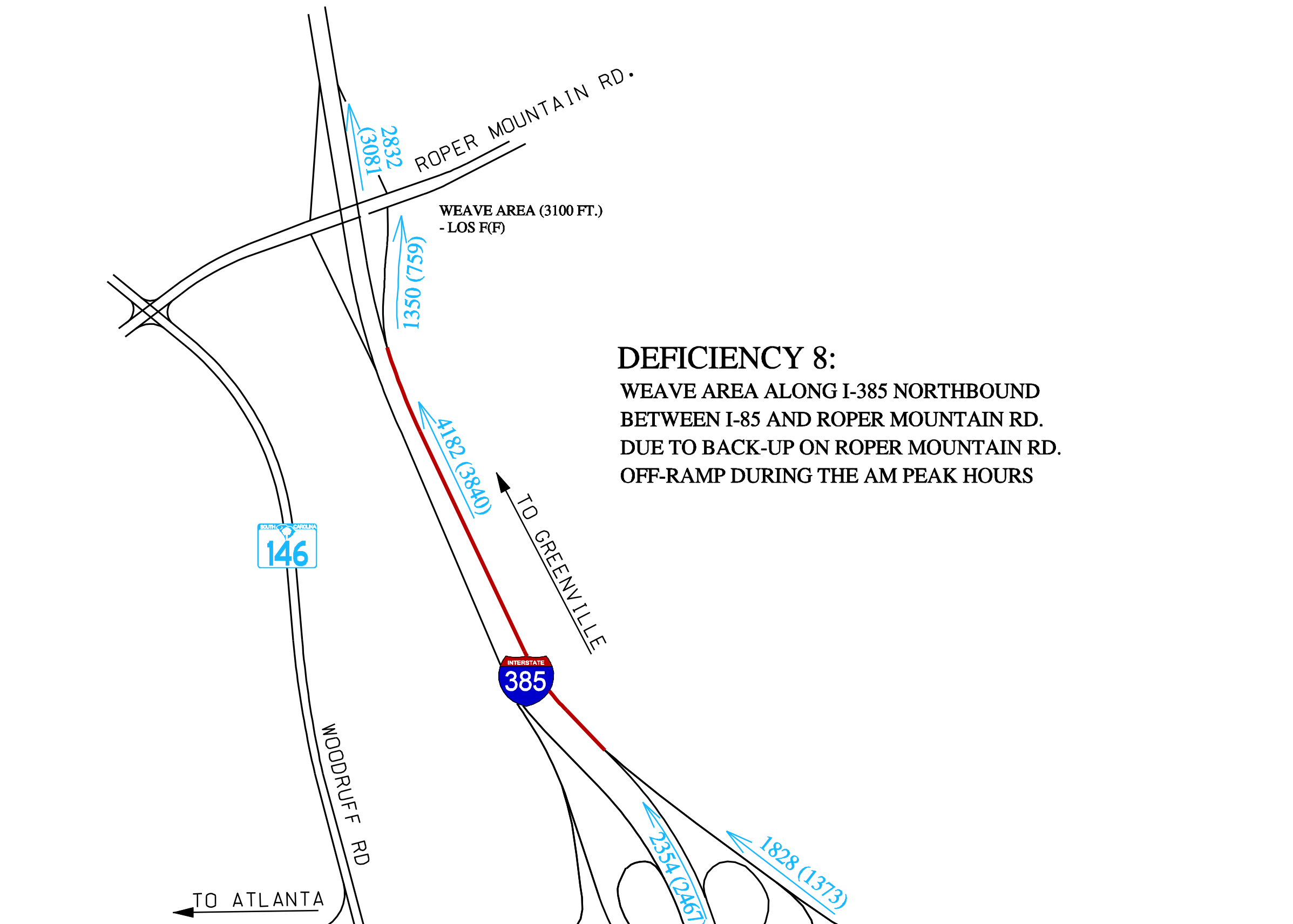
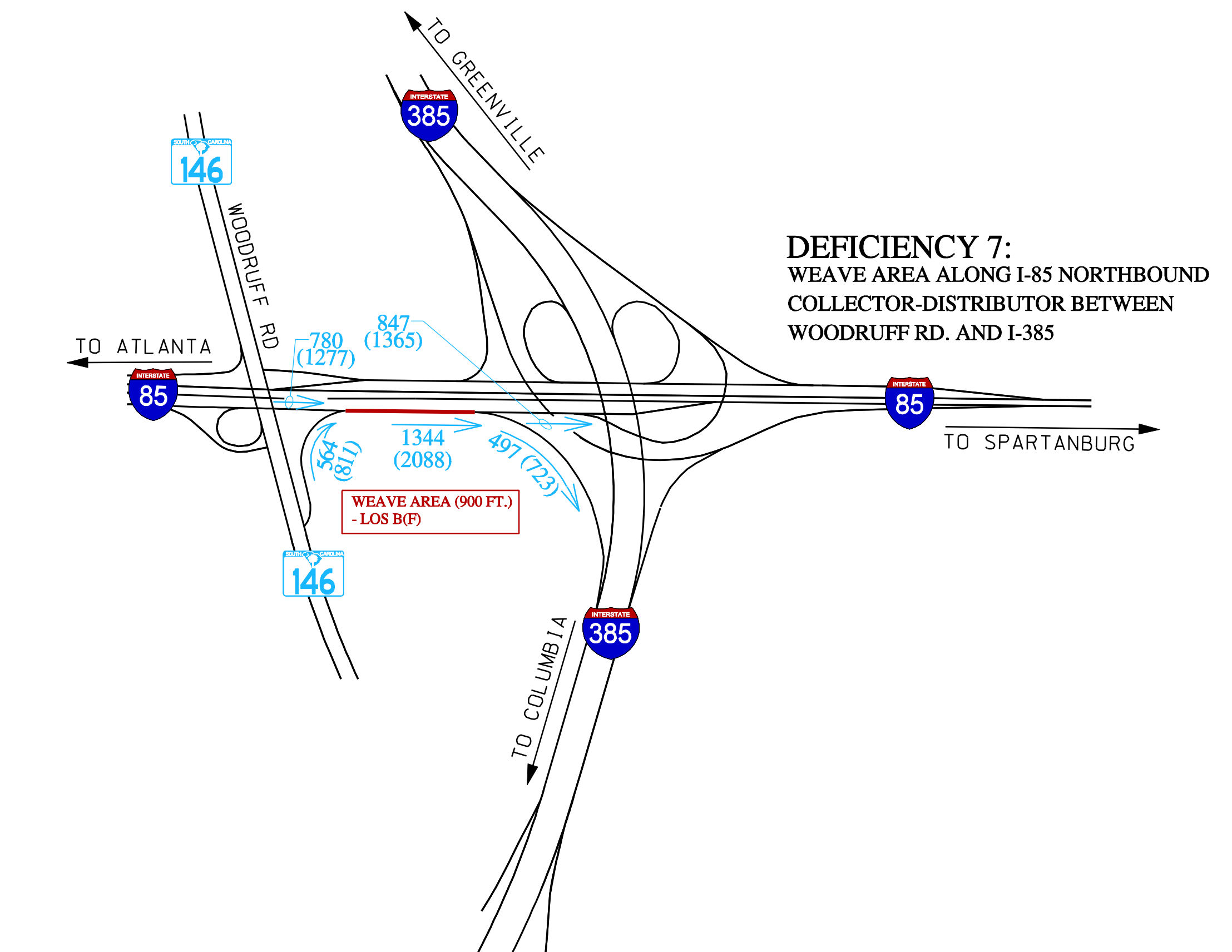
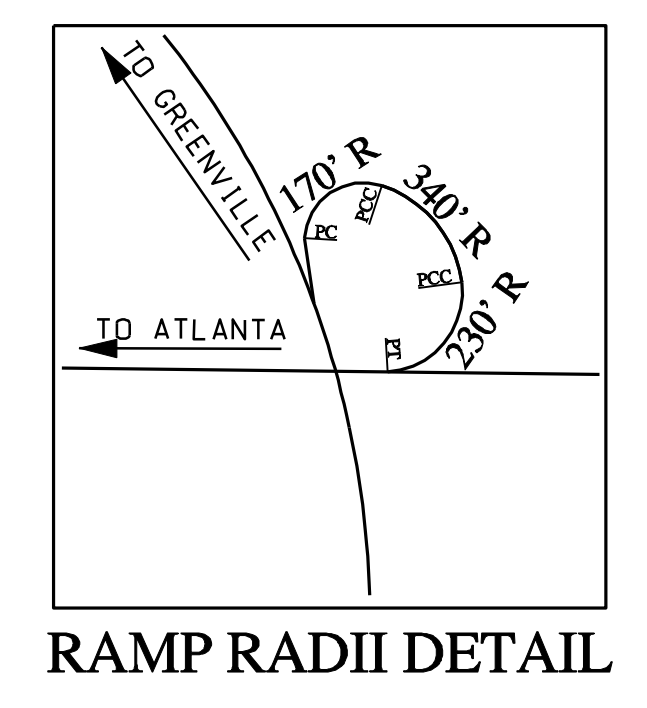
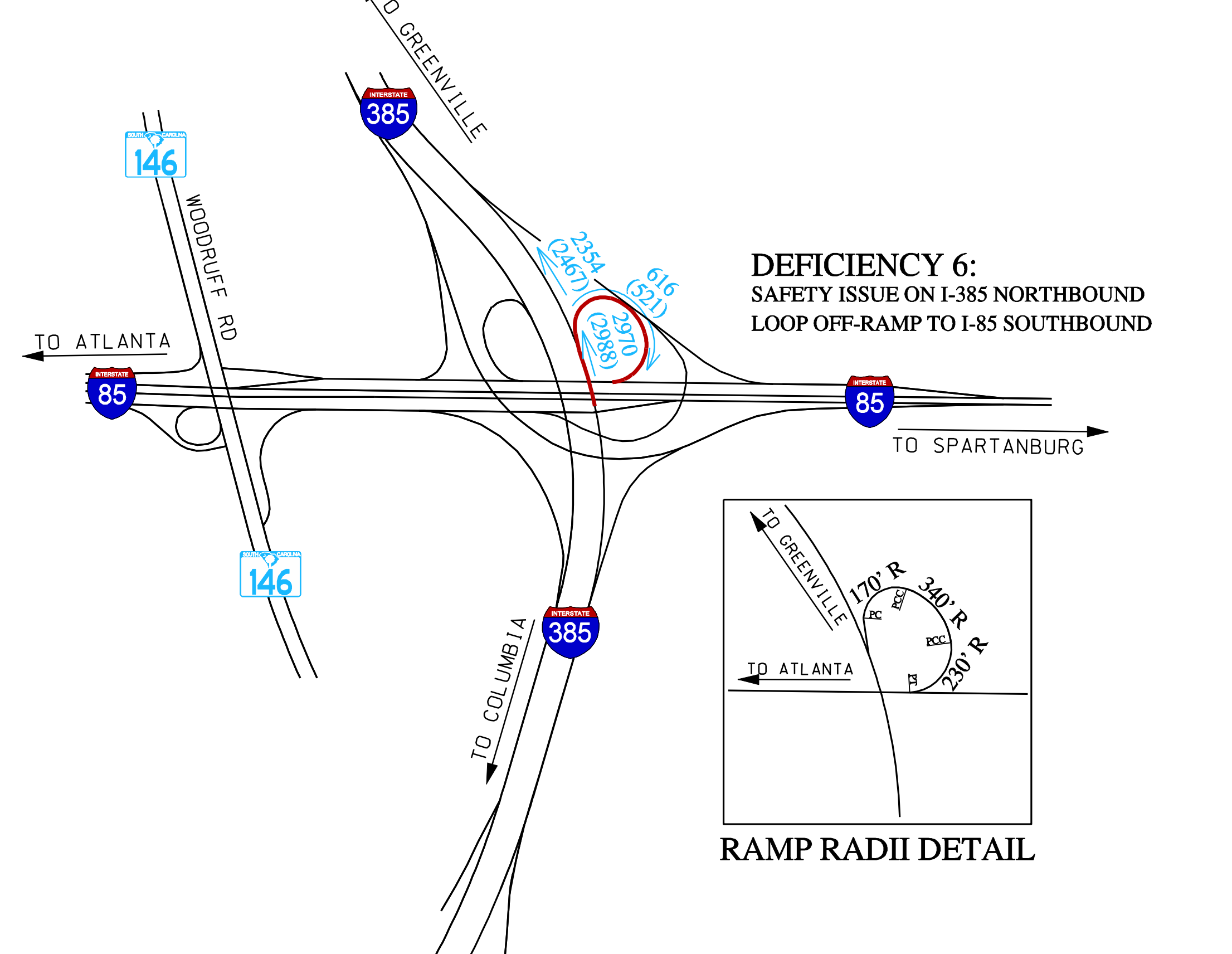
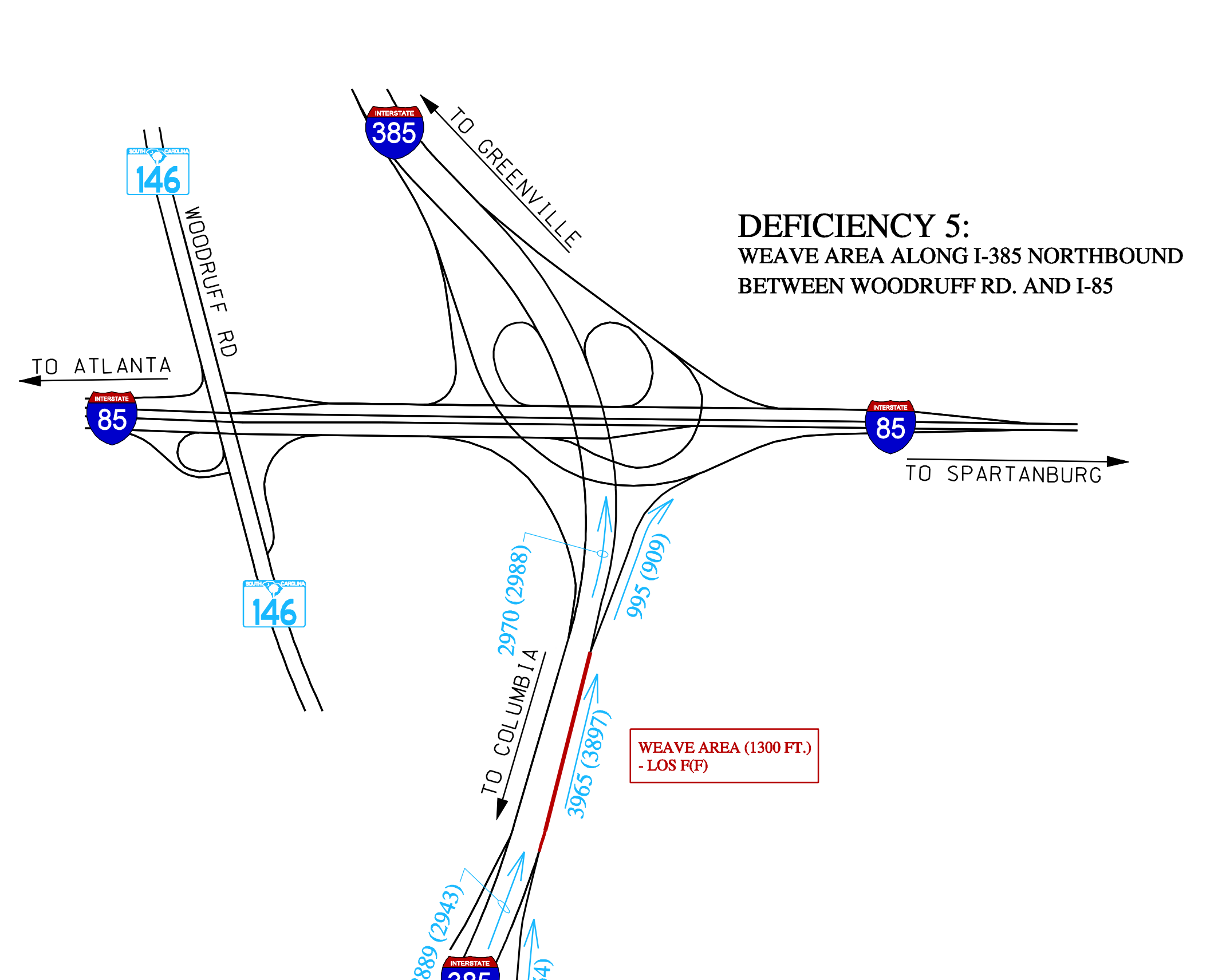
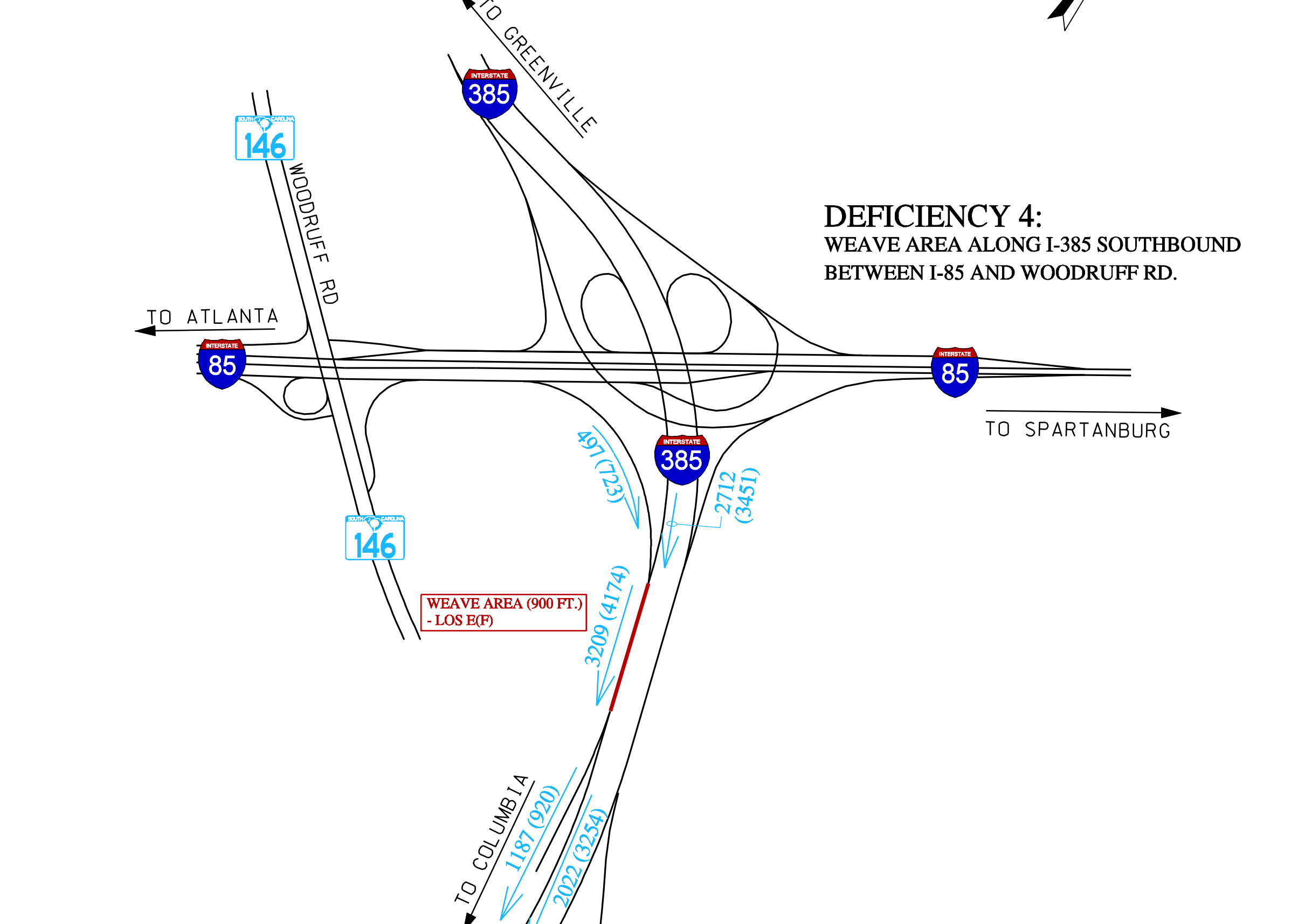
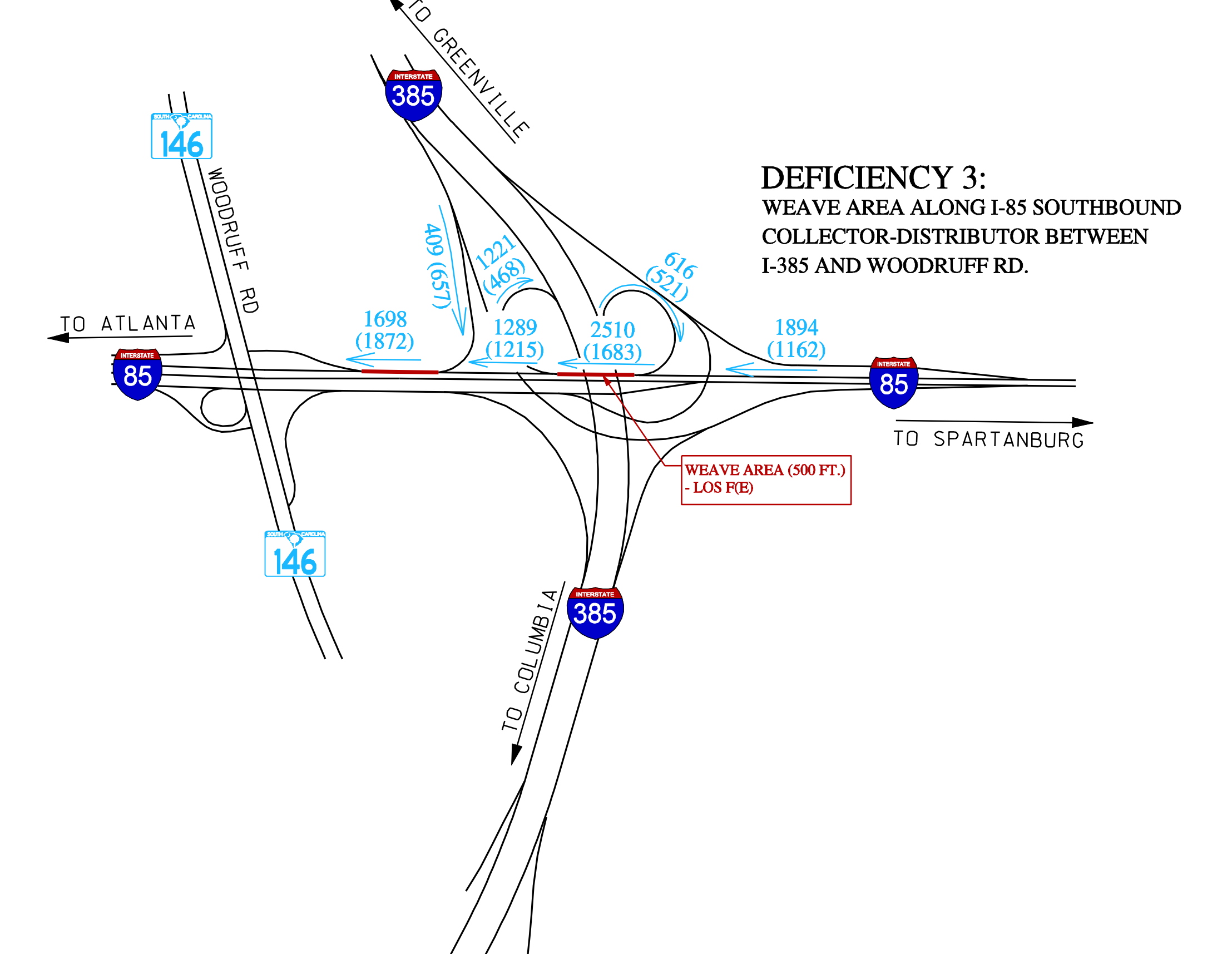
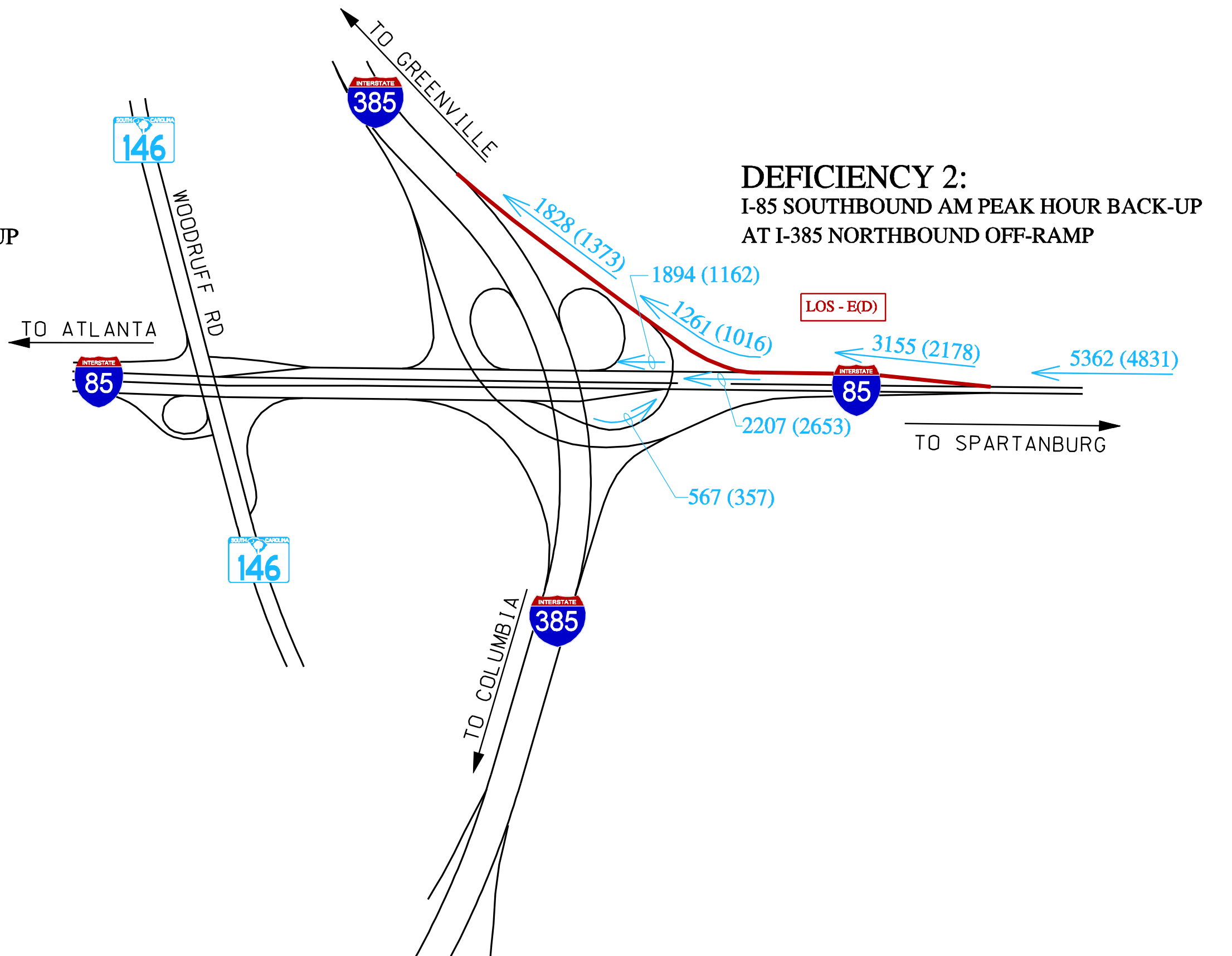
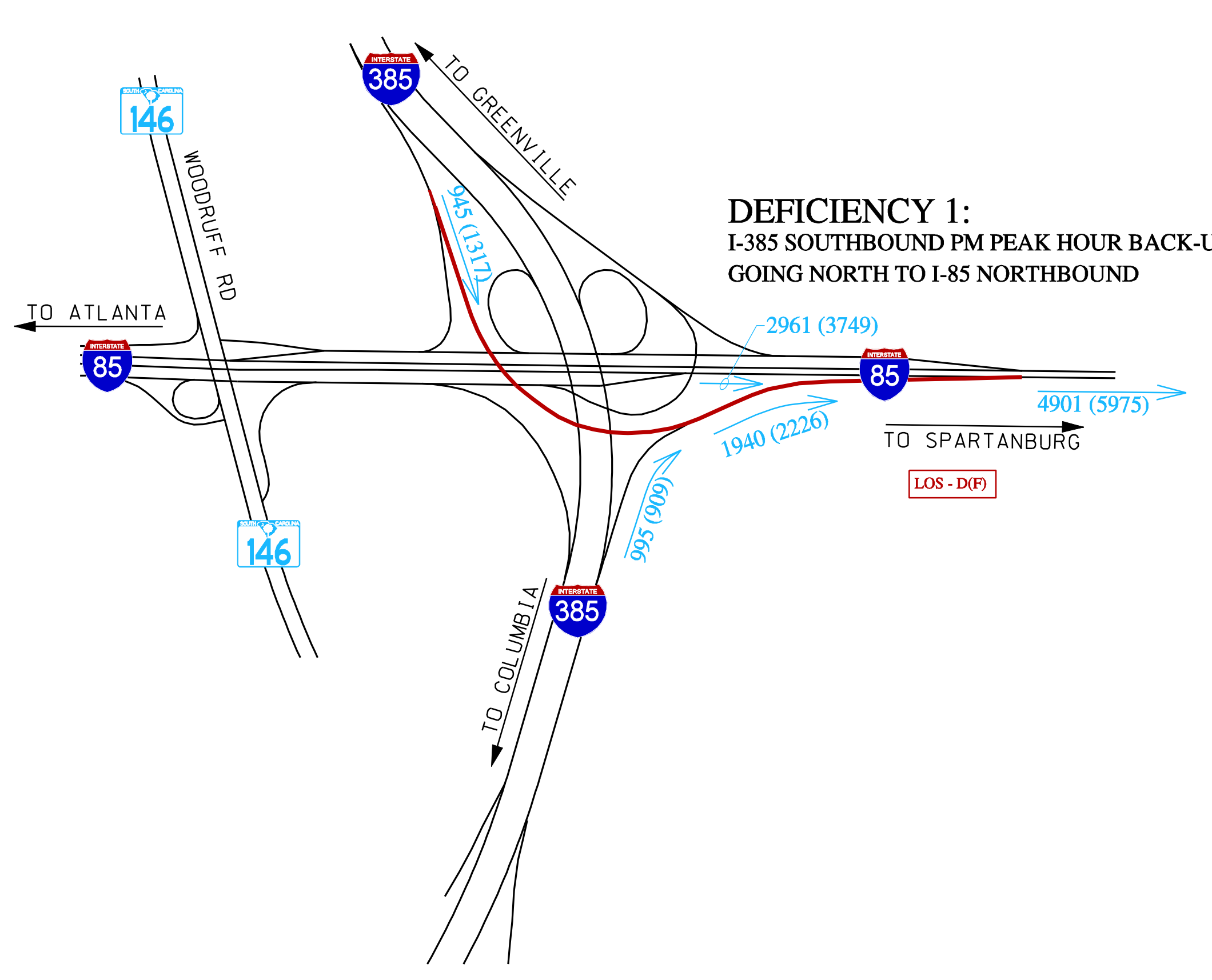
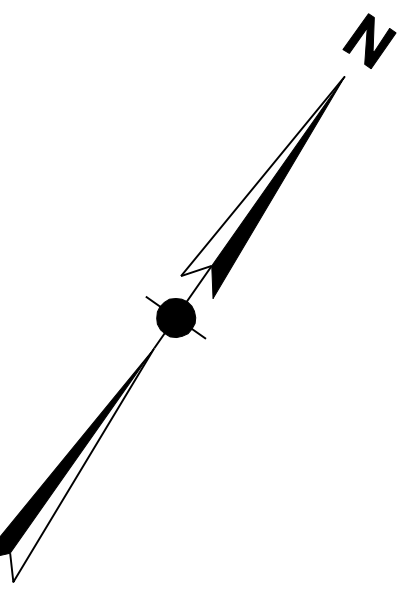


# EXISTING INTERCHANGE DEFICIENCIES



**LEVEL OF SERVICE DEFINITIONS**

- LOS A - FREE FLOW, LITTLE RESTRICTION IN MANEUVERABILITY
- LOS B - STABLE FLOW, REASONABLE MANEUVERABILITY
- LOS C - STILL STABLE FLOW, MANEUVERABILITY BECOMING RESTRICTED
- LOS D - APPROACHING UNSTABLE FLOW, LITTLE FREEDOM IN MANEUVERABILITY
- LOS E - UNSTABLE FLOW, MOMENTARY STOPPAGES OF MOVEMENT
- LOS F - FORCED FLOW AT SLOW SPEEDS, STOPPAGES MAY OCCUR FOR SHORT OR LONG PERIODS

**LEGEND**

- 1000 (1000) INDICATES AM (PM) FOR 2009 EXISTING PEAK HOUR VOLUMES
- INDICATES DEFICIENCY
- LOS DXP INDICATES LEVEL OF SERVICE OF SEGMENT OF ROADWAY



JANUARY 27, 2011