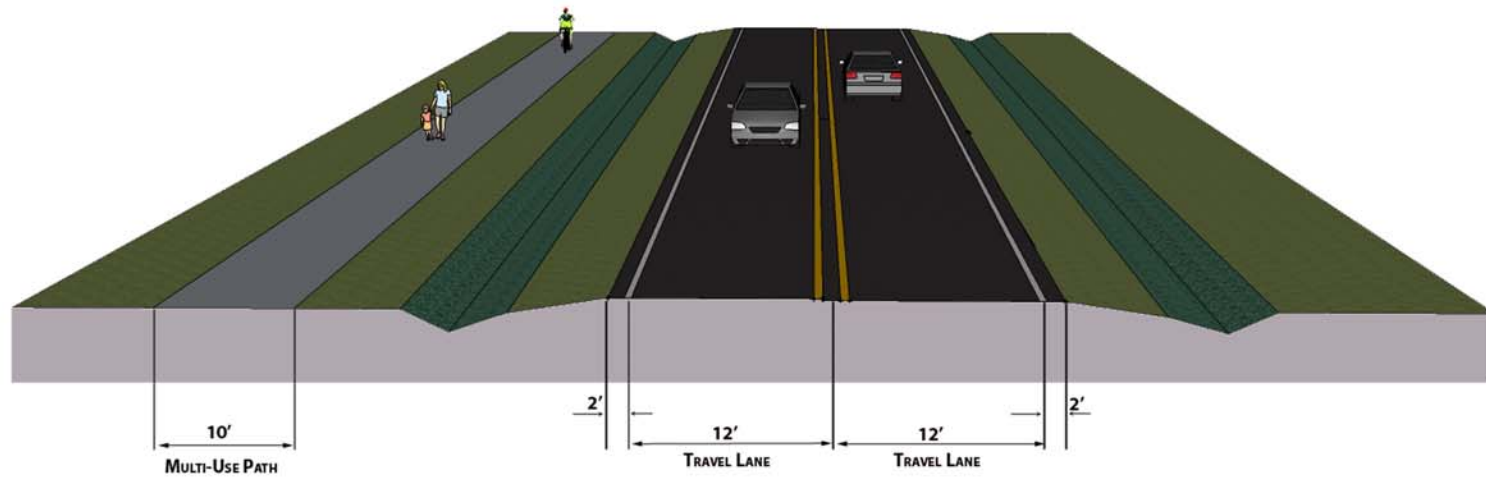


POTENTIAL ROADWAY SECTIONS

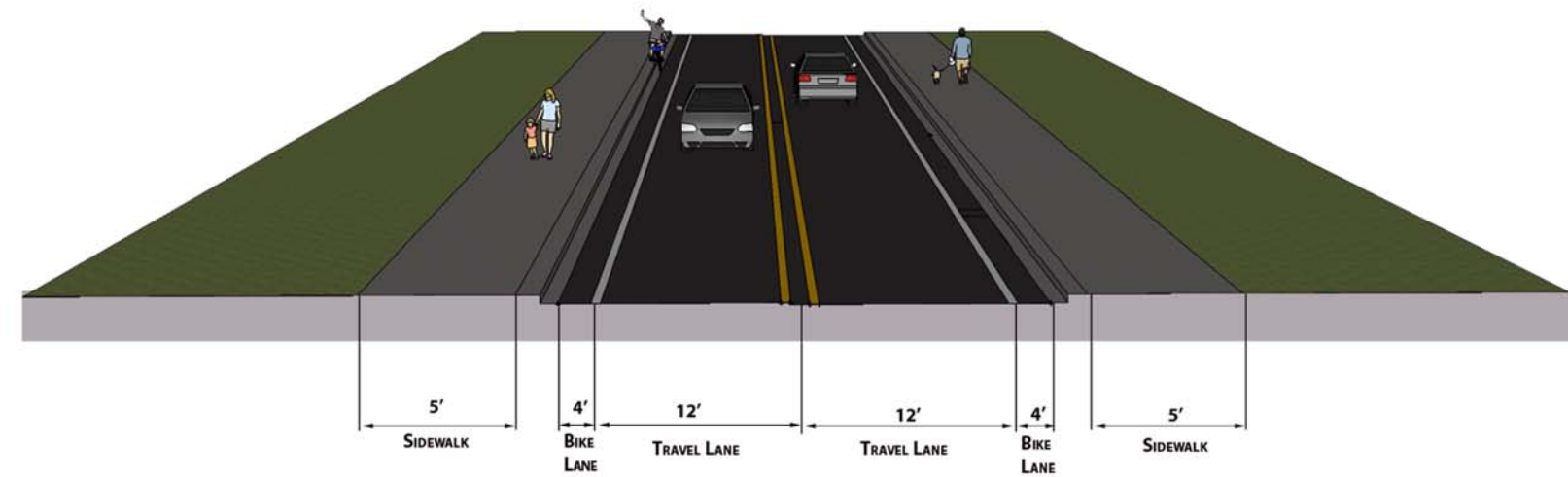
**TWO-LANE SECTION
WITH MULTI-USE PATH**

A



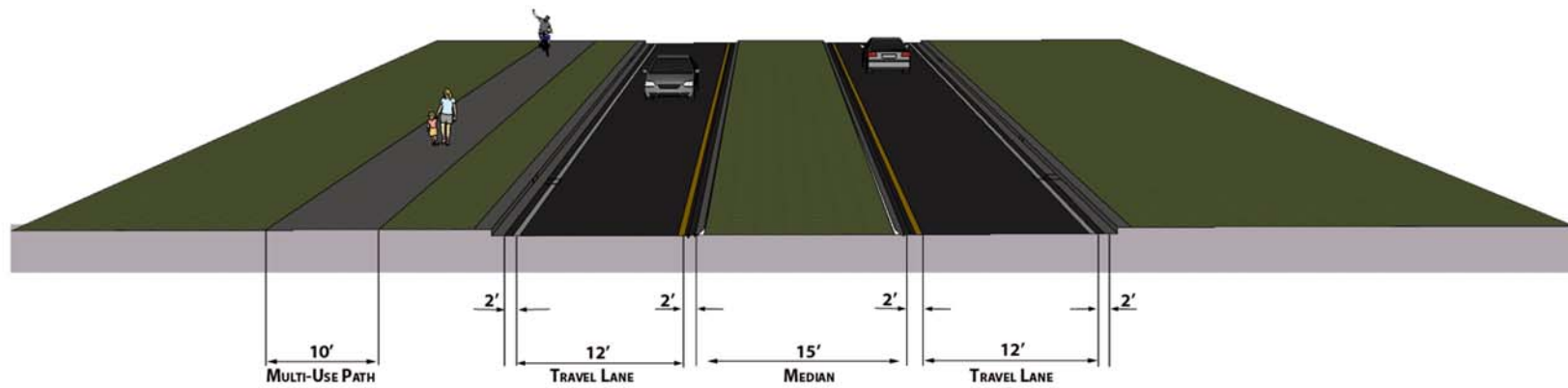
**TWO-LANE SECTION
WITH SIDEWALKS AND BIKE LANES**

B



**TWO-LANE DIVIDED SECTION
WITH MULTI-USE PATH**

C



**THREE-LANE SECTION
WITH SIDEWALKS AND BIKE LANES**

D

